Copied from an original at The History Center, Diboll, TX 2005:002 www.TheHistoryCenterOnline.com

Angelina County Lumber Company

NACOGDOCHES COUNTY

6

LEGEND

PROPERTY BOUNDARY
SURVEY HEADRIGHT LINES
OTHER PROPERTY LINES
COUNTY LINES
TIMBER TYPE LINES
SURVEY NAMES — JOSE SANTO
SURVEY NAMES — BADILLO
HOUSES
SCHOOLS
CHURCHES
ADJOINING MAP NO. — 14
ADJOINING COMPANY LAND — A CO

FENCES
PAVED OR BLACKTOP ROADS
IMPROVED ROADS
UNIMPROVED ROADS AND/OR FIREBREAK
PIPE LINES
HIGH TENSION LINES
OPERATING RAILROADS
ABANDONED RAILROADS
PINE — PLANTED
PINE & HARDWOOD SCRUB — SMALL
PINE & HARDWOOD BOTTOM
HARDWOOD
OPEN

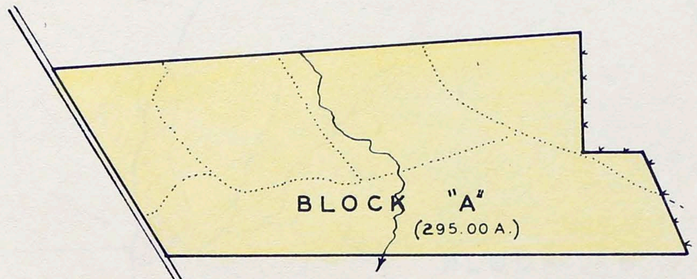

2 Mi. to CHIRENO

FARM ROAD No. 1274

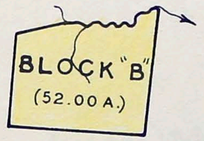

J. A. CHIRENO

J. I. Y' BARBO

447.00 A.

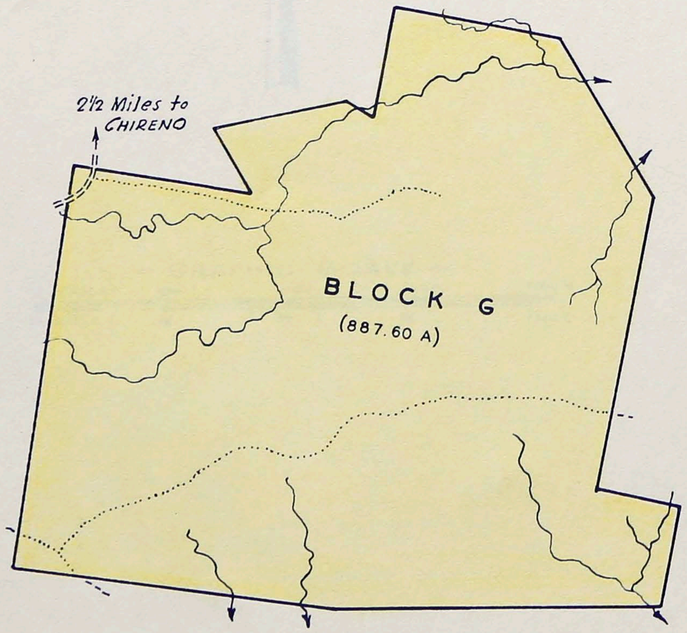

GRAPHIC SCALE

0 VARAS 500 1000 1500 2000 V.
0 MILES ¼ ½ ¾ 1 MILE

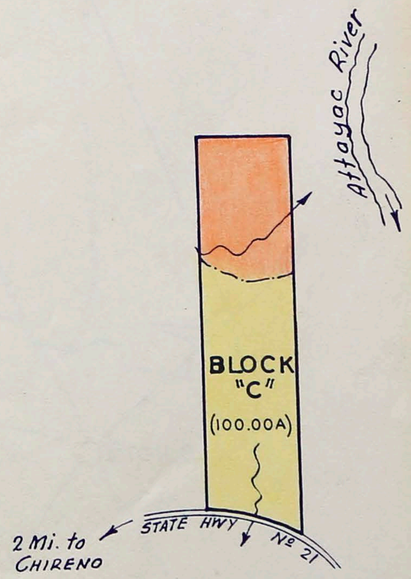

C. D. SHY & COMPANY
SINCE 1910
TIMBER ESTIMATORS & FORESTERS
MEMPHIS, TENN.